

State of North Dakota }
County of Towner}

Recorded: 12/12/2011 at 11:15 AM

**RESOLUTION TO ANNEX THE GIBBENS-HALLEY ADDITION TO
THE CITY OF CANDO, NORTH DAKOTA**

BE IT RESOLVED by the City Council of the City of Cando, North Dakota, as follows:

1. That the City Council of the City of Cando hereby determines that the property as hereinafter described in sub-paragraph 2 of this resolution is adjacent and contiguous property to the City of Cando and subject to annexation to the City of Cando, and the City of Cando hereby adopts this resolution pursuant to Section 40-51.2-07 of the North Dakota Century Code proposing the annexation and annexing said territory to the City of Cando.

2. The property description of the property to be annexed is hereinafter described as follows:


A tract of land located within the Northwest Quarter of the Southeast Quarter (NW1/4SE1/4) of Section Twenty (20), Township 158 North, Range 66 West, being more particularly described as follows: commencing at the Northwest Corner of Lot One (1) in Block Two (2) of Gibbens First Addition to the city of Cando, North Dakota; thence N0°06'27"E along the west line of said Southeast Quarter (SE1/4) of Section Twenty (20), 60.00 feet to the point of beginning; thence continuing N0°06'27"E, 637.97 feet to the Northwest Corner of said Southeast Quarter (SE1/4) of Section Twenty (20); thence N89°57'04"E along the North line of said Southeast Quarter (SE1/4) of Section Twenty (20), 160.00 feet; thence S0°06'27"W, 638.10 feet to the north right-of-way line of 3rd Street; thence S90°00'00"W along the said right-of-way line, 160.00 feet to the point of beginning. Said tract of land contains 2.34 acres more or less.

3. That hereto attached as Exhibit "A" and made a part by reference hereof is a map of the City of Cando showing the proposed property to be annexed.

4. The City Auditor is hereby authorized and directed to cause this resolution along with a map of the proposed area to be annexed to be published once each week for two consecutive weeks in the official newspaper of the City, and the owners of any real property within the territory proposed to be annexed shall be afforded the opportunity to file a written protest with the City Auditor protesting against the proposed annexation at any time within thirty (30) days after the first publication of this resolution, and the City Council shall at its next meeting after the expiration of said period, to-wit: **On November 7, 2011 at 8:00 o'clock P.M., meet at City Hall in the City of Cando, for the purpose of hearing and determining the sufficiency of any protests so filed and for the taking of such further action with respect to said annexation as may then be deemed necessary and expedient.**


Mark Brehm, Mayor


ATTEST:


Joni Morlock, Auditor



OFFICE OF COUNTY RECORDER BK 1 Plats PG 313 B
State of North Dakota)
County of Towner)

I hereby certify that the within instrument was filed in this office for record on 12/12/2011 at 11:15 AM. and was duly recorded as Document Number 150638

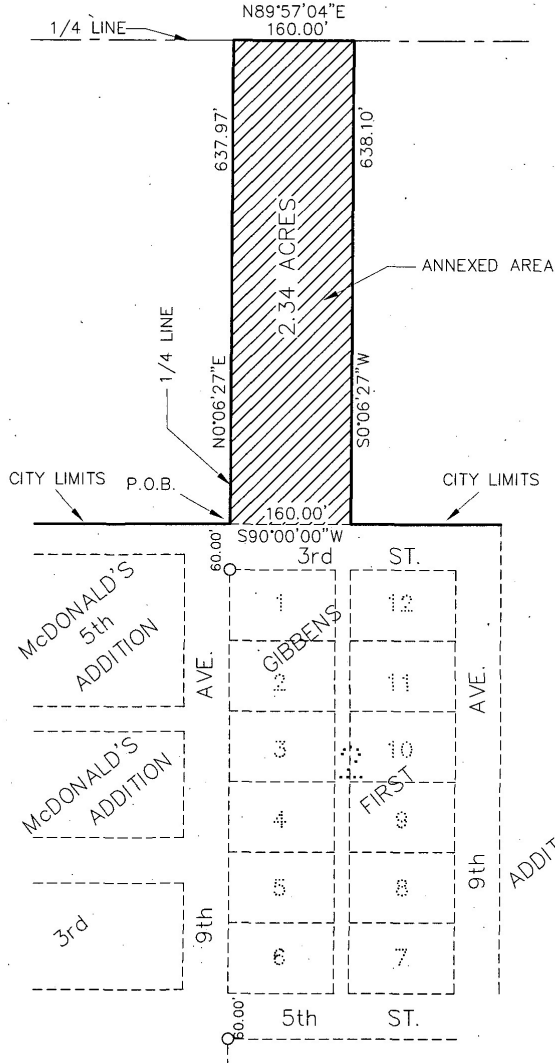
 Recorder
By _____ Deputy

Fee: \$10.00 City of Cando
PO Box 396 Cando, ND 58324

State of North Dakota }
County of Towner }
Recorded: 12/12/2011 at 11:15 AM

ANNEXATION MAP

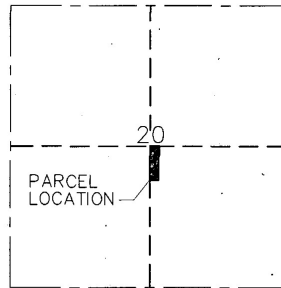
PART OF THE NW1/4 OF THE SE1/4 OF SECTION 20,
T158N, R66W, TOWNER COUNTY, NORTH DAKOTA



SCALE 1"=200'

LEGEND

- EXISTING No. 5 REBAR WITH 1 1/2" ALUMINUM CAP
- PARCEL BOUNDARY



VICINITY MAP



interstate
engineering, inc.

DRAWN BY: H.T.E.

CHECKED BY: G.J.R.

PROJECT NUMBER: J11-03-019

DATE: DECEMBER 6, 2011