


PLAT OF Thome 3rd Addition to Cando TOWNER COUNTY, N. D.

34271 WALKER BROS. & HARDY PARSONS



104426

STATE OF NORTH DAKOTA | SS
 COUNTY OF TOWNER
 I hereby certify that the within instrument
 was filed for record in this office on

Aug. 3 1960




at 10:00 AM duly recorded in book
 Clerk David McNeil 242
 Registrar of Deeds
 Deanna Chum Deputy

See 4-B

SEE PLAT FILE 4-B

242

NORTH
↑



FIFTH

Starting point

STREET

BLOCK 1

BLOCK 2

Scale: 1" = 100'

I, Percy T. Judd, County Surveyor for Towner County, North Dakota, do hereby certify that I have made an accurate survey of Thoms Third Addition to Cando, Towner County, North Dakota, and that said Thoms Third Addition is located in the Northwest Quarter of Section Twenty (20) in Township 138 North of Range 66 West of the Fifth Principal Meridian and described as follows, to-wit: beginning at a point 27 feet east of the Southwest corner of said Northwest quarter (being a point 14 feet east and 45 feet north of the Northwest corner of Block 8, City of Cando); thence north 175 feet; thence east 50 feet; thence south 175 feet; thence west 50 feet to the point of beginning; that the alley as shown in the plat is 20 feet wide and the lots are 25 feet wide and 140 feet long; that Fifth Street of the City of Cando along this Addition is widened by an addition of 15 feet out of this land.

All of which is true and correct to the best of my knowledge and belief. Witness my hand this 11th day of June, A. D. 1960.

Percy T. Judd
Percy T. Judd, Towner County Surveyor

PETITION

To the Honorable City Council
City of Cando
Towner County, North Dakota

We, the undersigned, owners and occupants of all of the land described as Thom's Third Addition to the City of Cando, Towner County, North Dakota in a plat attached hereto, respectfully petition the City Council of the City of Cando, North Dakota to annex said Thom's Third Addition to the corporate limits of the said City of Cando, North Dakota.

Helena L. Thom

Bernett Thom

First Reading 6-20-60

Second Reading 7-11-60

Ed. Nelson W. Palmer
Mayor

Lucile Roberts
Auditor

An ordinance for the inclusion of Thom's Third Addition within the limits of the City of Cando, and for the extension of its territorial limits in accordance therewith.

BE IT ORDAINED BY THE CITY COUNCIL OF THE CITY OF CANDO, TOWNER COUNTY, North DAKOTA, AS FOLLOWS, TO-WIT:

Section 1. That the tract of land lying contiguous to the north limits of the City of Cando, Towner County, North Dakota and are more fully described as follows, to-wit:

A tract of land being and lying in the Northwest Quarter of Section Twenty (20) in Township 155 North of Range 66 West of the Fifth Principal Meridian and described as follows, to-wit: Beginning at a point 407 feet east of the Southwest corner of said Northwest Quarter (being a point 14 feet east and 45 feet north of the Northwest corner of Block 8, City of Cando); thence north 175 feet; thence east 50 feet; thence south 175 feet; thence west 50 feet to the point of beginning; that the alley as shown in the plat is 20 feet wide and the lots are 25 feet wide and 140 feet long; that Fifth Street of the City of Cando along this Addition is widened by an addition of 15 feet out of this land,

and which tract of land has been properly surveyed, laid out and platted into lots, streets and alleys, as Thom's Third Addition to the City of Cando, Towner County, North Dakota, all as shown by the certified plat thereof hereto attached and made a part hereof; be, and the same hereby is, included within the territorial limits of the City of Cando, to be known as "Thom's Third Addition to the City of Cando"; and further, that the territorial limits of said City of Cando be, and they hereby are, extended to include said territory and addition.

First Reading 6-20-60


Second Reading 7-11-60

J. J. Dolson W. Palmer
Mayor

Lucile Roberts
Auditor

STATE OF NORTH DAKOTA)
CITY OF CANDO SS
TOWNER COUNTY)

I, the undersigned, Mayor in and for the city of Cando, North Dakota, hereby certify that I have carefully compared the foregoing ordinance with it's attached plat and Surveyors and Owner's Certificate with the Original thereof on file in the office of the City Auditor of Cando, North Dakota; and that the same is a true and correct copy of said Ordinance, plat, and surveyor's and Owner's Certificates on file; that the said ordinance was duly passed and approved, in accordance with law on the 11th day of July, 1960



Dolson W. Palmer
Mayor of the City of Cando, North Dakota

(City Seal)

104426

STATE OF NORTH DAKOTA
COUNTY OF TOWNER

] SS

I hereby certify that the within instrument
was filed for record in this office on

AUG 3 1960

at 10:00 clock A.M. and duly recorded in book
Book 1 of Platts Page 242
----- Register of Deeds
----- Deputy.