


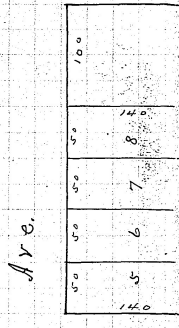
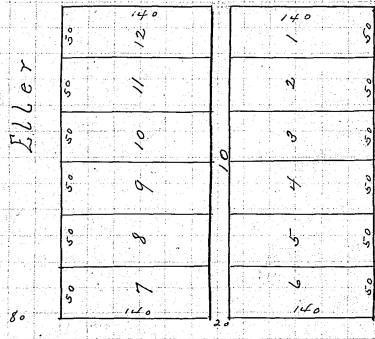
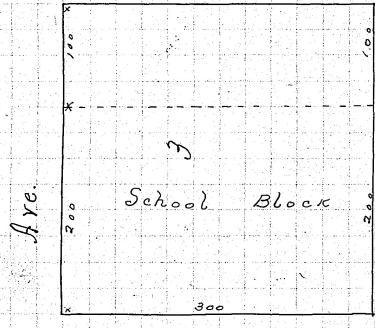

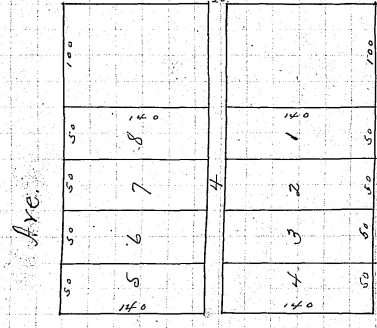
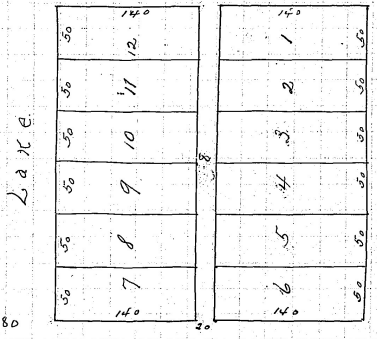
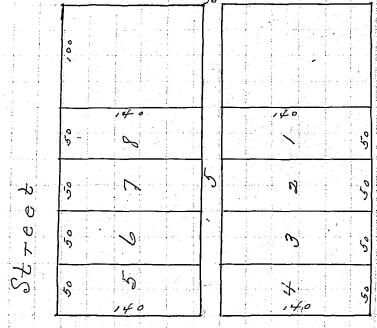
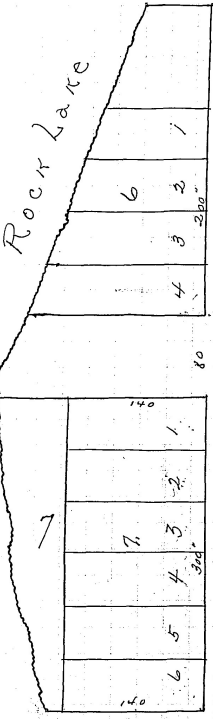
34271 WALKER BROS. & HARDY FARGO.

Brooks Addition to Rock Lane

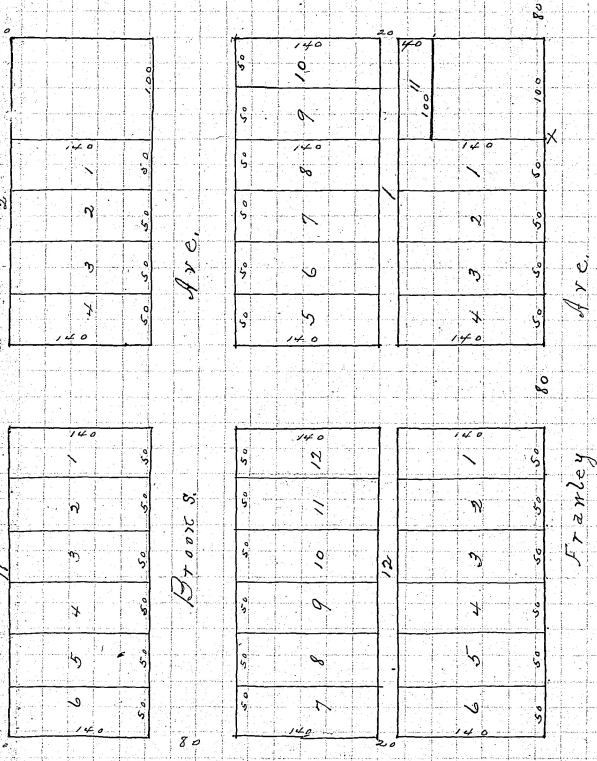
Scale: 1" = 100'

Forrest Street

Roosevelt Street



Document No. 27603. ✓



I, Lester Thompson, County Surveyor, do hereby certify that I have made an accurate survey of the following piece of land to be known as "Brook's Addition" to Rock Lake said piece of land is situated in the NE 1/4 of the NE 1/4 of Sec. 7, Twp 161. R. 66. Commencing at a point 180 feet south of the South East Corner of Block 6 in the original townsite of Rock Lake; thence 580 feet south; thence west 2120 feet to waters edge; thence North 580 feet following the water line to a point approximately 120 feet east of south-west corner thence east 2000 feet to the point of beginning, said tract contains 27.3 acres consisting of 12 blocks - divided into lots 50 feet by 140 feet and alleys 20 feet wide, all streets and avenues are 80 feet wide. Above is a correct survey to the best of my knowledge and belief.

Lester Thompson.

State of Iowa }
 County of Chickasaw }
 We Ellsworth E. Brooks and Melvina A. Brooks, owners of the above described land do hereby certify that we have caused the same to be surveyed and platted. We hereby dedicate all streets, Avenues, and alleys to the Public.

Ellsworth E. Brooks
 Melvina A. Brooks
 Subscribed and sworn to before me, this _____ day of _____ A. D. 1906. H. J. Ketch
 Notary Public, in and for
 My Commission Expires July 4th 1909 Chickasaw County, Iowa

State of North Dakota }
 County of Towner }
 On this 26th day of November, A. D. 1906, before me, personally appeared Lester Thompson, County Surveyor, to me well known to be the person who executed the above instrument and he acknowledged to me that he executed the same.
 Calvin A. Lapham
 Notary Public, Towner, N. D.
 My Commission Expires Oct. 30, 1908

State of North Dakota }
 County of Towner }
 I hereby certify that this instrument was filed in my office for record on the 1 day of April, A. D. 1907 at 8¹⁵ o'clock A. M. and was duly recorded in Book "1" of Plate on pages 74 and 75.

By Geo. L. Reynolds Deputy
 Bert Moylan
 Register of Deeds